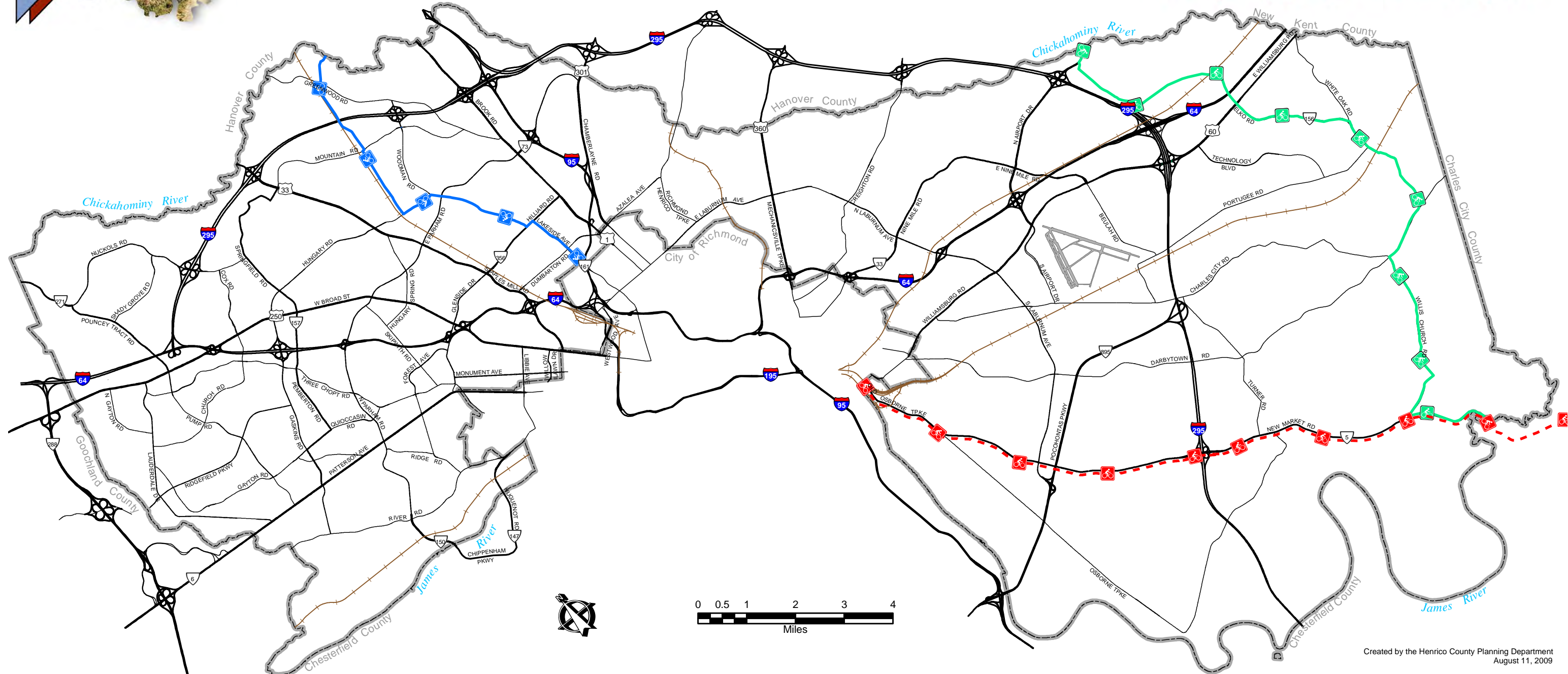




HENRICO COUNTY

Vision 2026

Proud of our progress; Excited about our future.



Created by the Henrico County Planning Department
August 11, 2009

- Bike Route 1
- Bike Route 76
- Proposed Capital to Capital Trail

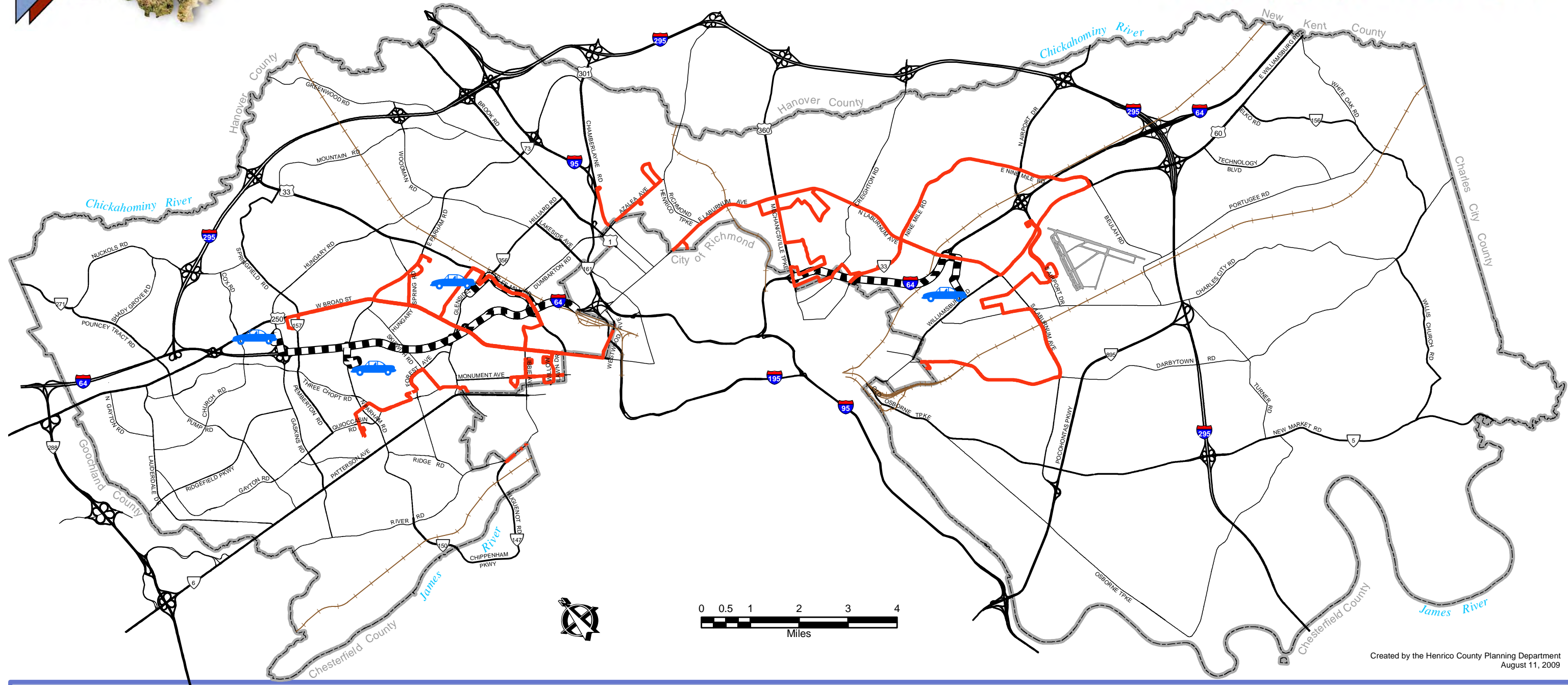
Bicycle Routes






HENRICO COUNTY

Vision 2026

Proud of our progress; Excited about our future.



Created by the Henrico County Planning Department
August 11, 2009

-  Park & Ride Lots
 GRTC Express Routes
 GRTC Local Routes

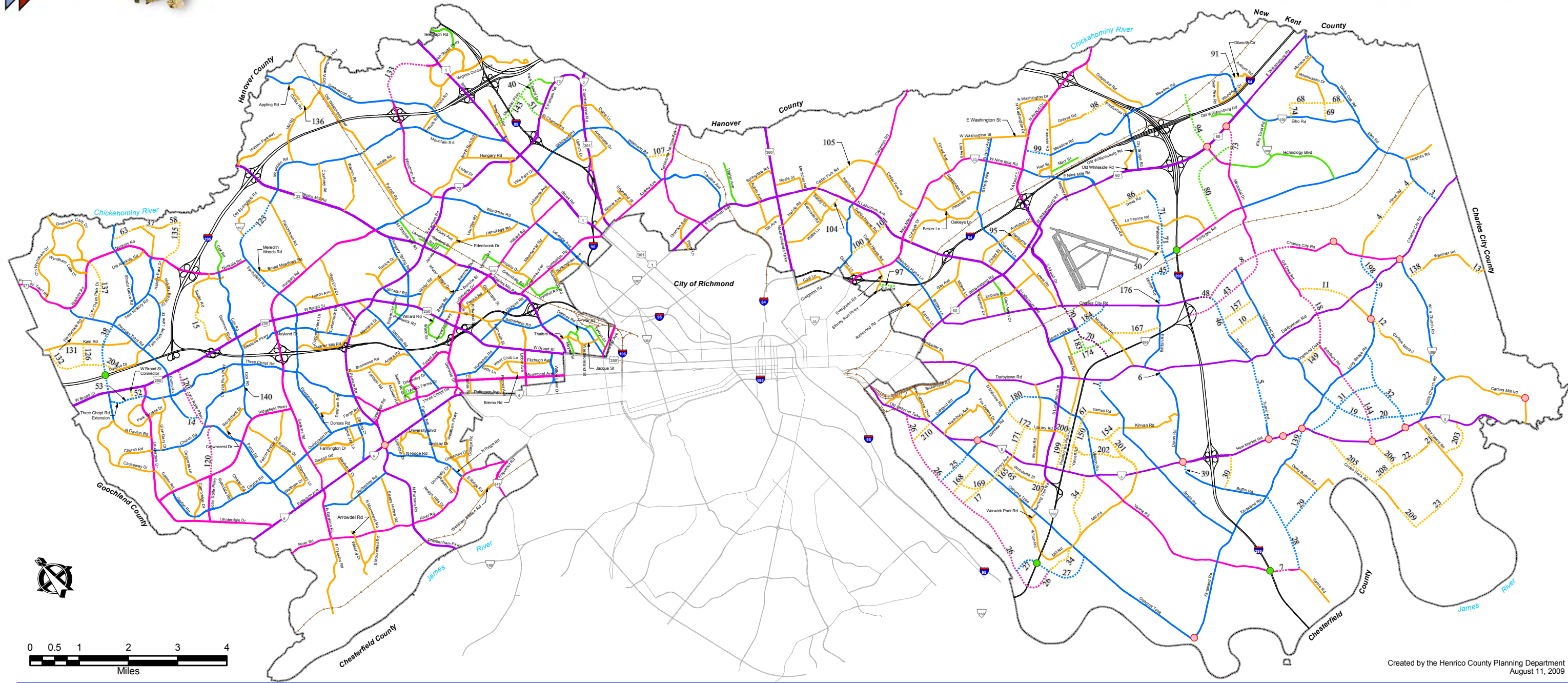
Bus Service & Park-and-Ride Facilities



HENRICO COUNTY

Vision 2026

Proud of our progress; Excited about our future.



Created by the Henrico County Planning Department
August 11, 2009

Functional Classification of Roadways

Existing:	Proposed:	Right-of-Way Width:
— CONTROLLED ACCESS	■■■■ CONTROLLED ACCESS	160' +
— MAJOR ARTERIAL	■■■■ MAJOR ARTERIAL	80' - 120'
— MINOR ARTERIAL	■■■■ MINOR ARTERIAL	55' - 120'
— MAJOR COLLECTOR	■■■■ MAJOR COLLECTOR	50' - 80'
— MINOR COLLECTOR	■■■■ MINOR COLLECTOR	50' - 66'
— MAJOR ACCESS ROAD	■■■■ MAJOR ACCESS ROAD	50' - 80'
● INTERSECTION IMPROVEMENT		
● NEW INTERCHANGE		

Major Thoroughfare Plan Legal Status

The Comprehensive Plan shall include the designation of a system of transportation facilities. (Code of Virginia, Section 15.2-2223)

Any proposed change to the general of approximate location, character, and extent of each feature shown shall not be implemented unless the Board approves an amendment. (Code of Virginia, Section 15.2-2232)

To amend the Plan, notice of intention must be given, the same as for original adoption of the Plan. (Code of Virginia, Section 15.2-2204)

A review of the Plan is required every five years. (Code of Virginia, Section 15.2-2230)

While the Code of Virginia permits counties to prepare "The Official Map," the Major Thoroughfare Plan is not an Official Map. Henrico County does not have an Official Map. To accomplish an Official Map, streets which are shown on the map must have center lines which are fixed or determined in relation to known, fixed and permanent monuments by a physical survey or aerial photographic survey.

It must be emphasized that the general or approximate location, character, and extent of each feature on the map, must be implemented unless the Plan is amended. This is a major difference between the Land Use Plan's legal status and the Major Thoroughfare Plan. The Land Use Plan is a guide. Sometimes zoning cases are approved in conflict with the Land Use Plan. This action does not require an amendment to the Land Use Plan.

2026 Major Thoroughfare Plan

This map illustrates the road network of Henrico County, Virginia, and its immediate surroundings. Key features include:

- Geography:** The Chickahominy River flows through the northern part of the county, while the James River is located to the south. The City of Richmond is situated to the east of Henrico County.
- Neighboring Areas:** Henrico County is bordered by Hanover County to the north, New Kent County to the northeast, Charles City County to the east, Chesterfield County to the south, and Goochland County to the southwest.
- Transportation:** The map shows a dense network of roads, including major interstate highways (I-64, I-95, I-295) and state routes (VA-301, VA-33, VA-157, VA-289, VA-5, VA-147, VA-360, VA-73, VA-250, VA-277). Local roads such as N. Gayton Rd, W. Broad St, and various industrial and commercial thoroughfares are also labeled.
- Infrastructure:** A scale bar at the bottom indicates distances from 0 to 4 miles. A north arrow is located in the lower-left corner of the map area.

 County Road
 Roads Maintained by VDOT
 Interstate
 U.S. Route
 State Route

VDOT Maintained Roadways