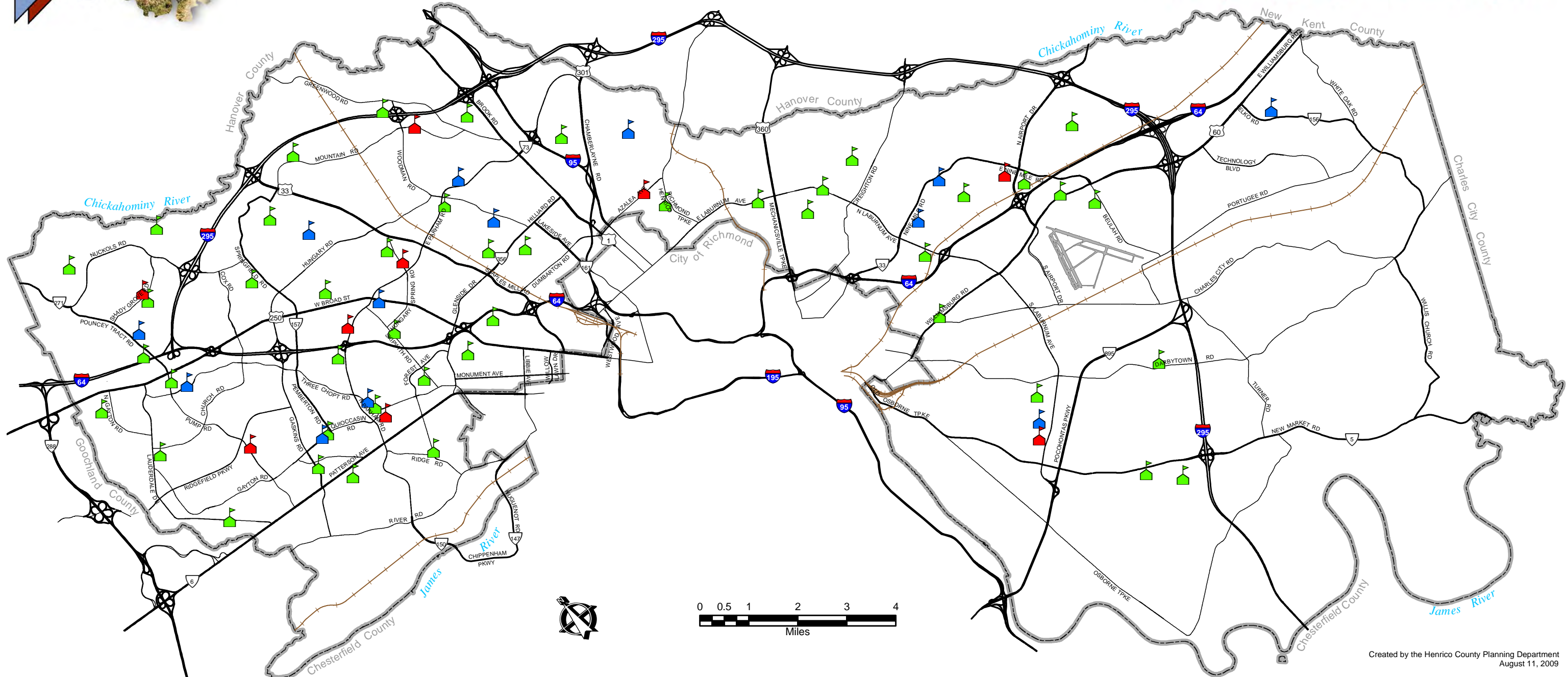







HENRICO COUNTY Vision 2026

Proud of our progress; Excited about our future.



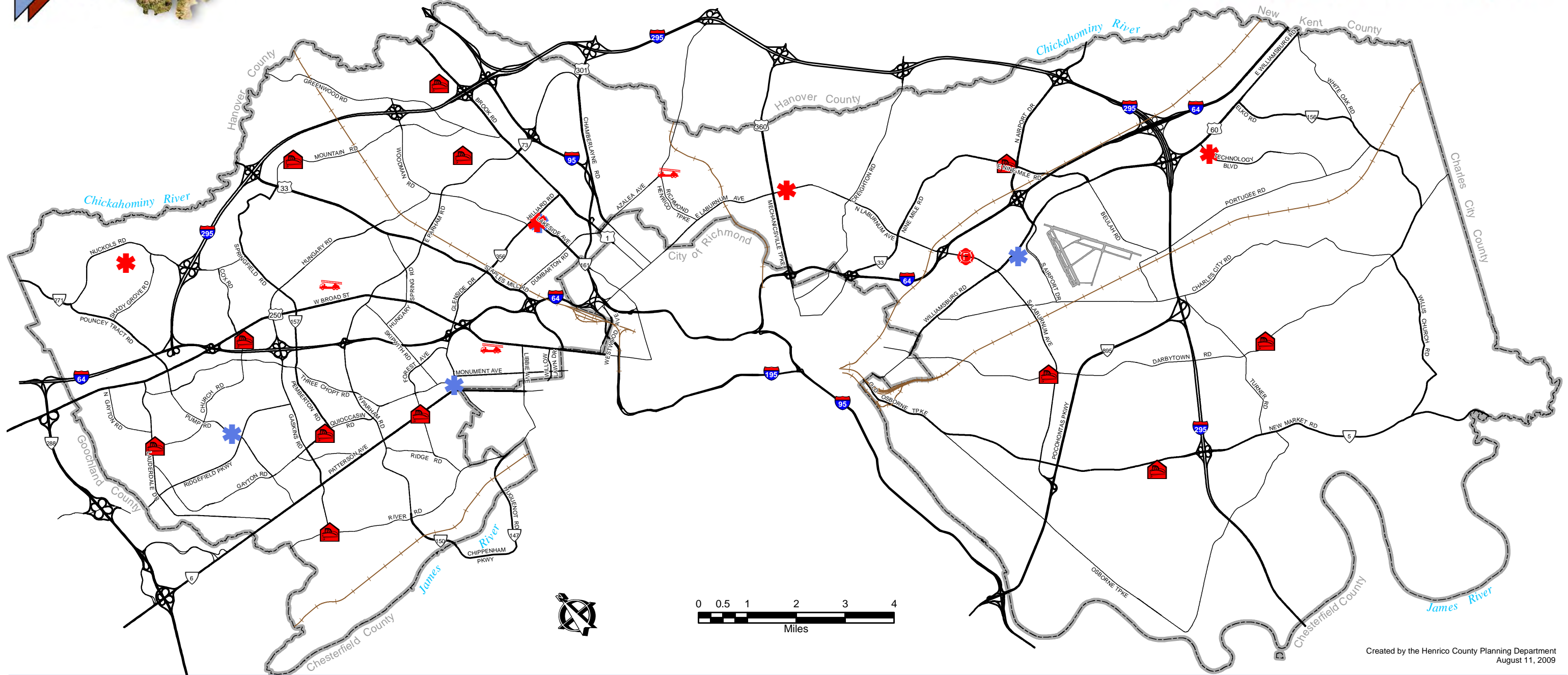
-  Elementary
-  Middle
-  High

Existing School Facilities








HENRICO COUNTY Vision 2026

Proud of our progress; Excited about our future.



Created by the Henrico County Planning Department
August 11, 2009

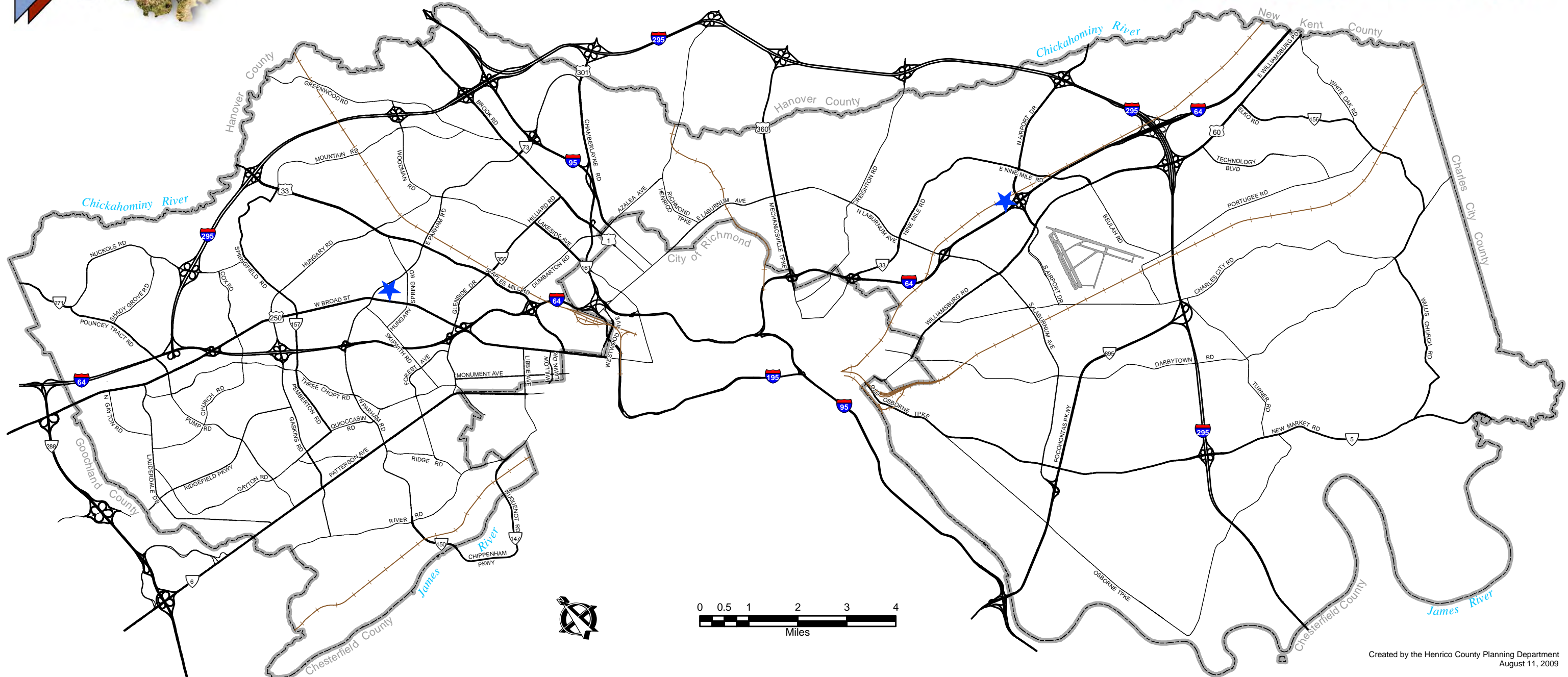
-  Fire Engine Company
-  Ladder Truck Company
-  Fire Medic Company
-  Fire Medic and Ladder Truck
-  Volunteer Rescue Squad

Existing Fire/Rescue Stations



HENRICO COUNTY Vision 2026

Proud of our progress; Excited about our future.



Created by the Henrico County Planning Department
August 11, 2009

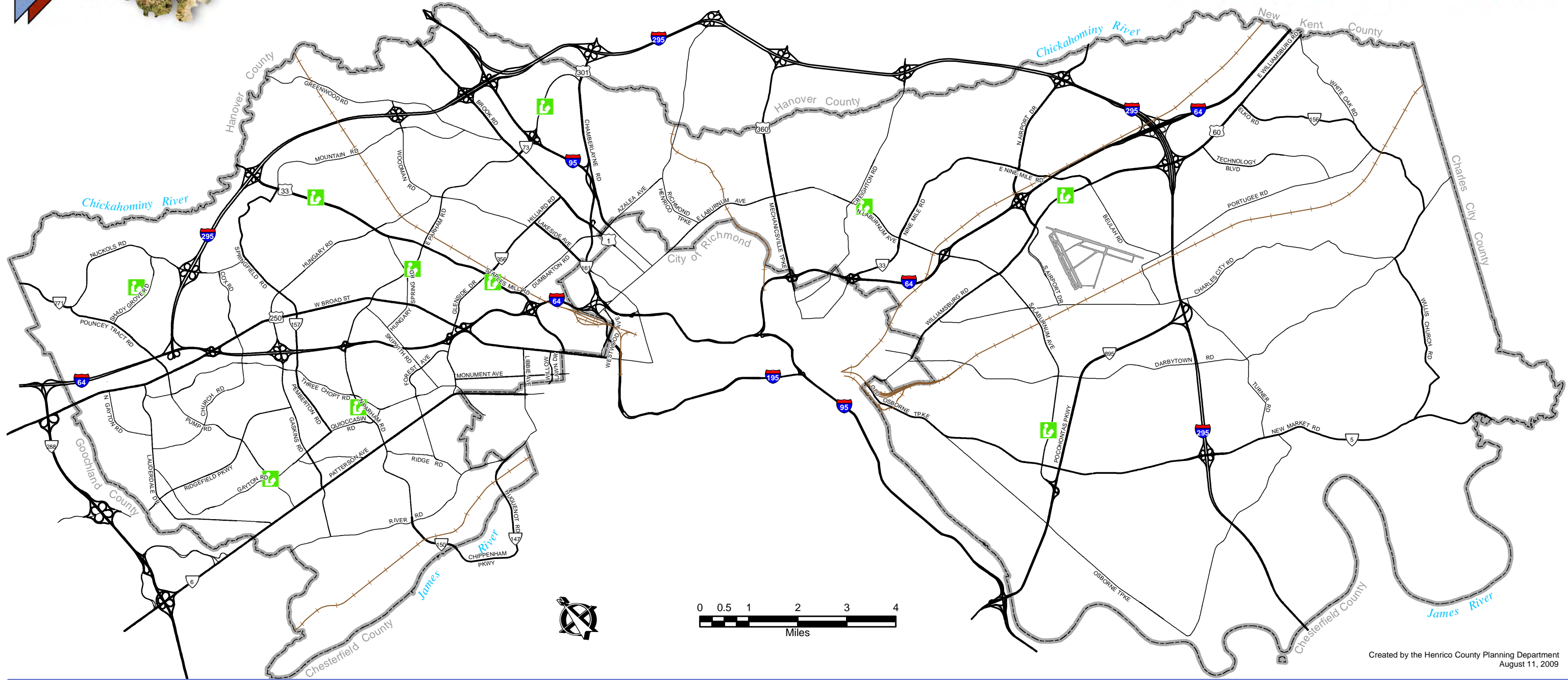
★ Police Station

Existing Police Facilities



HENRICO COUNTY Vision 2026

Proud of our progress; Excited about our future.



Created by the Henrico County Planning Department
August 11, 2009

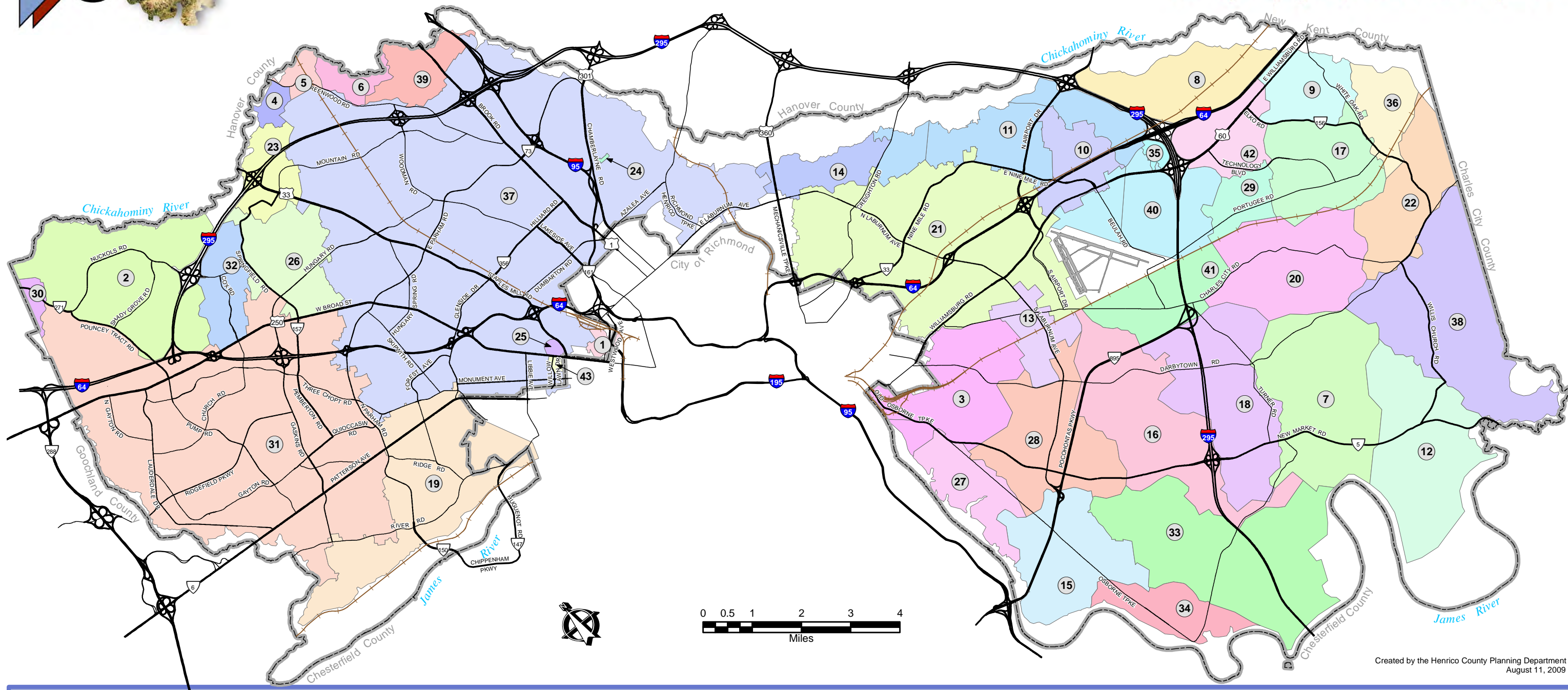
 Libraries

Existing Library Facilities

HENRICO COUNTY Vision 2026



Proud of our progress; Excited about our future.



Created by the Henrico County Planning Department
August 11, 2009

Legend

- Sewer Basins
- Sewer Basins
- Sewer Basins
- Not Classified

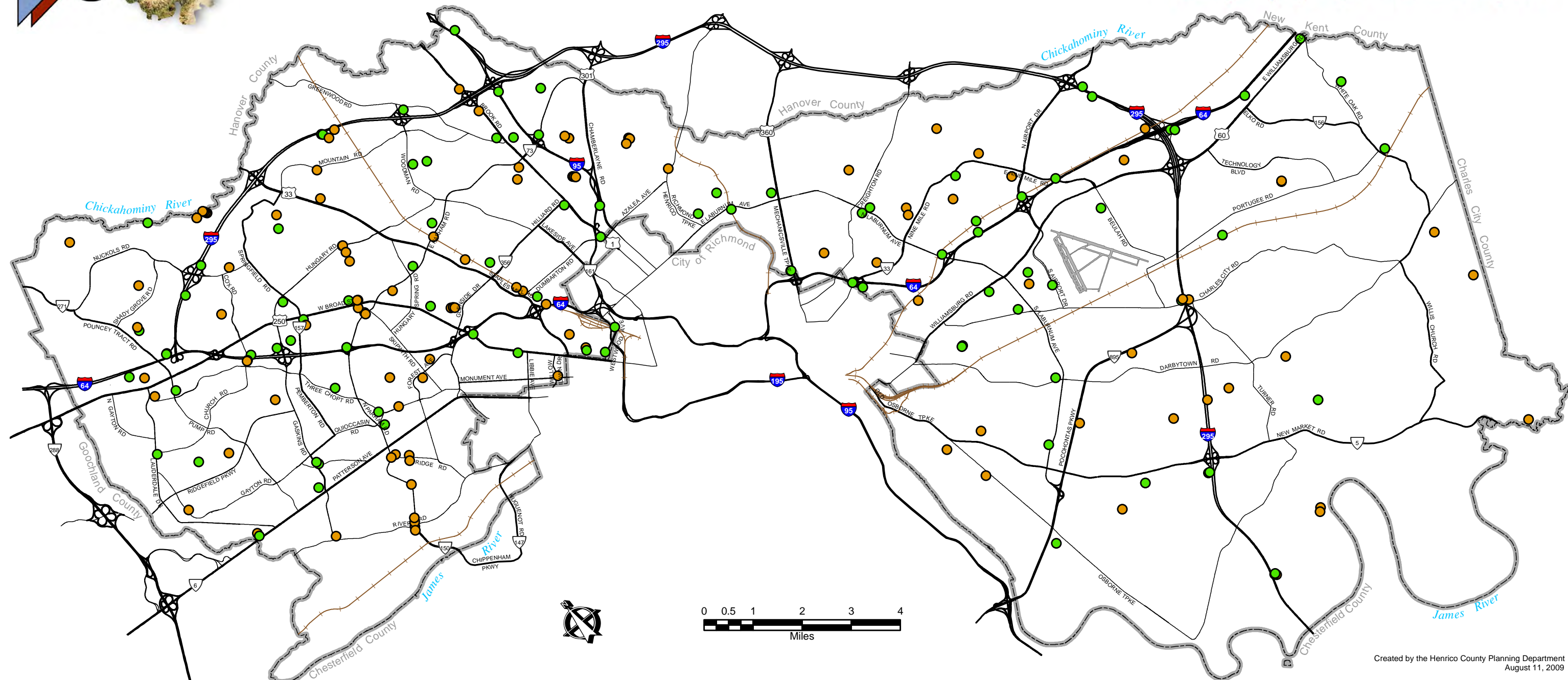
- | | | | |
|------------------------|-----------------------|-----------------------------|-----------------------------|
| 1. ACCA | 12. Carters Mill | 23. Holladay Branch | 34. Roundabout Creek (West) |
| 2. Allens Branch | 13. Charles City Road | 24. Keeton Road | 35. Sandston Woods |
| 3. Almond Creek | 14. Chickahominy | 25. Mayfield | 36. Scandia Road |
| 4. Area D | 15. Cornelius Creek | 26. Meredith Branch | 37. Strawberry Hill |
| 5. Area H | 16. Deep Bottom | 27. Mill Creek | 38. Turkey Island |
| 6. Area J | 17. Elko | 28. New Market | 39. Virginia Center |
| 7. Bailey Creek | 18. Four Mile Creek | 29. Poplar Spring | 40. White Oak 1 |
| 8. Boar Swamp | 19. Gambles Mill | 30. Pouncey Tract | 41. White Oak 2 |
| 9. Bottoms Bridge | 20. Gill Dale | 31. River Road | 42. Williamsburg Road |
| 10. Broadwater Creek 1 | 21. Gillies Creek | 32. Rooty Branch | 43. Willow Lawn |
| 11. Broadwater Creek 2 | 22. Hines Road | 33. Roundabout Creek (East) | |

Sewer Pumping Station Basins



HENRICO COUNTY Vision 2026

Proud of our progress; Excited about our future.



Created by the Henrico County Planning Department
August 11, 2009

- Communication Tower
- Antenna Co-Location

NOTE: The designation for a Communication Tower indicates the location of a cell, radio or television tower, while Co-Location is a set of wireless antennas mounted to water tanks, Dominion Virginia Power structures, light poles and buildings/steeple.

Communication Towers and Antenna Co-Locations