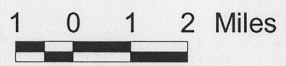




Septic Absorption Limitations



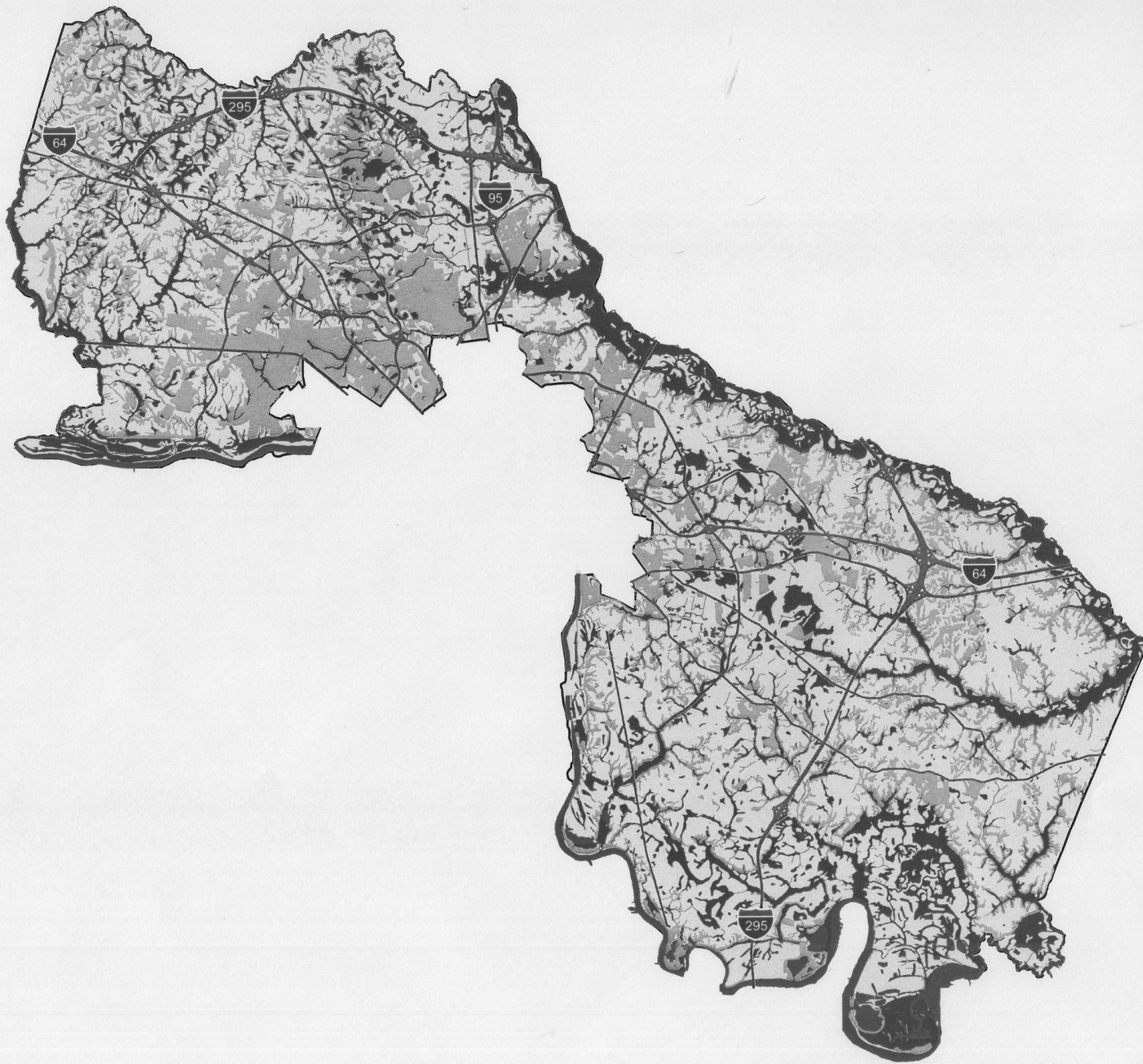
Soil Septic Limitations	
	Very Limited
	Somewhat Limited
	Not Rated
	Water Body
	Major Roads

Data Source: USDA-NRCS Soil Survey of Henrico County, 1975



County of Henrico
Virginia

Prepared by the Henrico County Planning Office - August, 2001.



Hydric Soils



1 0 1 2 Miles

- Hydric Soils Rating
- Hydric
 - Not Rated
 - Water Body
 - Major Roads

Data Source: USDA-NRCS Soil Survey of Henrico County, 1975



County of Henrico
Virginia




Prepared by the Henrico County
Planning Office - August, 2001.

Highly Permeable Soils Areas



1 0 1 2 Miles



-  Highly Permeable Soils
-  Water Body
-  Major Roads

Data Source: USDA-NRCS Soil Survey of Henrico County, 1975



County of Henrico
Virginia

Prepared by the Henrico County
Planning Office - August, 2001.

Highly Erodible Soils Areas



1 0 1 2 Miles

- Highly Erodible Soils
- Urban Land - Not Rated
- Water Body
- Major Roads

Data Source: USDA-NRCS Soil Survey of Henrico County, 1975



County of Henrico
Virginia

Prepared by the Henrico County
Planning Office - August, 2001.






Wetland Areas



1 0 1 2 Miles



Wetlands

-  Lacustrine
-  Palustrine
-  Riverine
-  Water Body
-  Major Roads

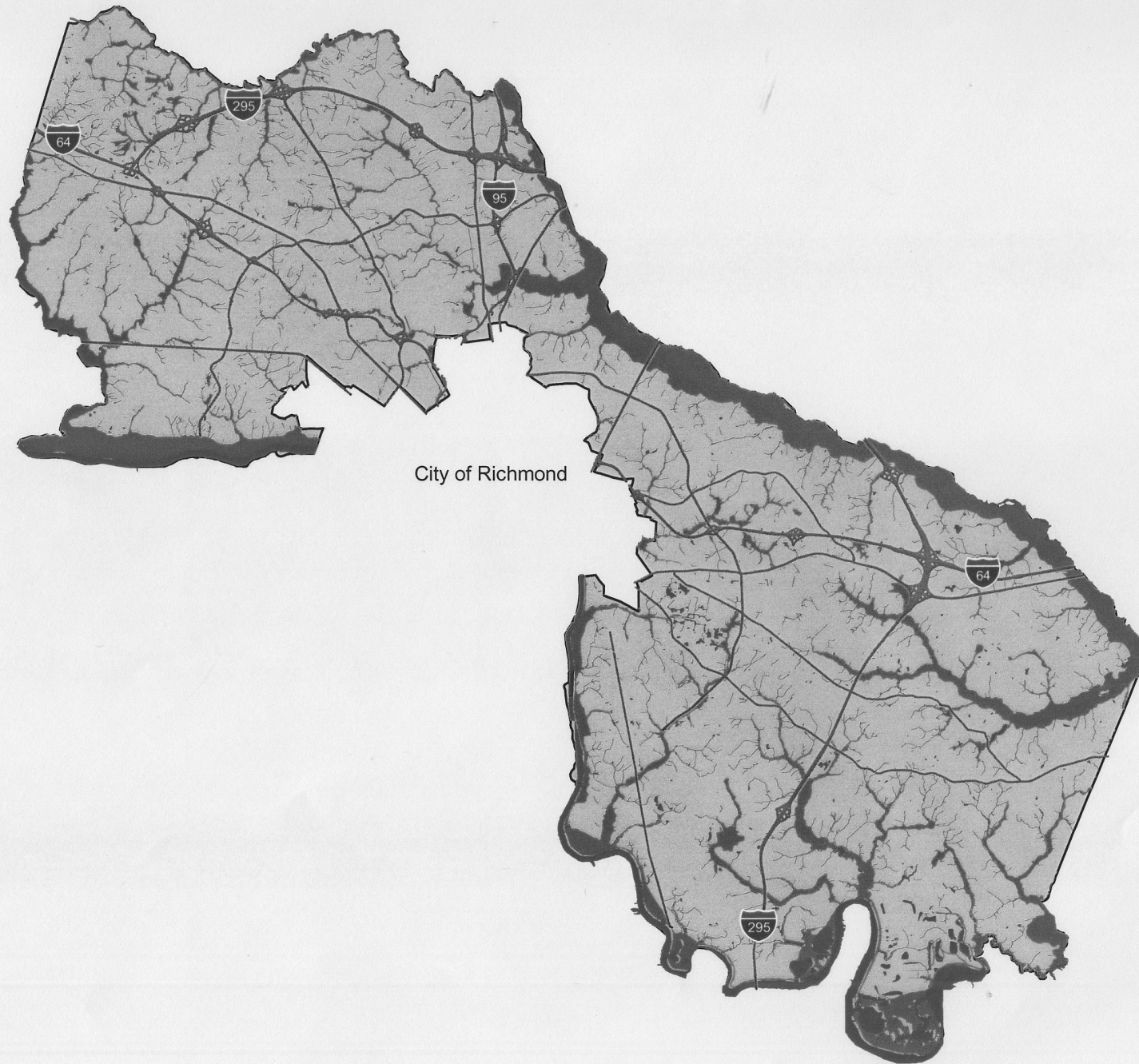
Data Source: National Wetlands Inventory
U.S. Fish and Wildlife Service, 1995



County of Henrico
Virginia

Prepared by the Henrico County
Planning Office - August, 2001.








General Flood Plain Areas



1 0 1 2 Miles

-  General Flood Plain
-  Water Body
-  Major Roads

Data Source: Henrico County 2010
Land Use Plan - Environmental
Protection Areas



County of Henrico
Virginia

Prepared by the Henrico County
Planning Office - August, 2001.